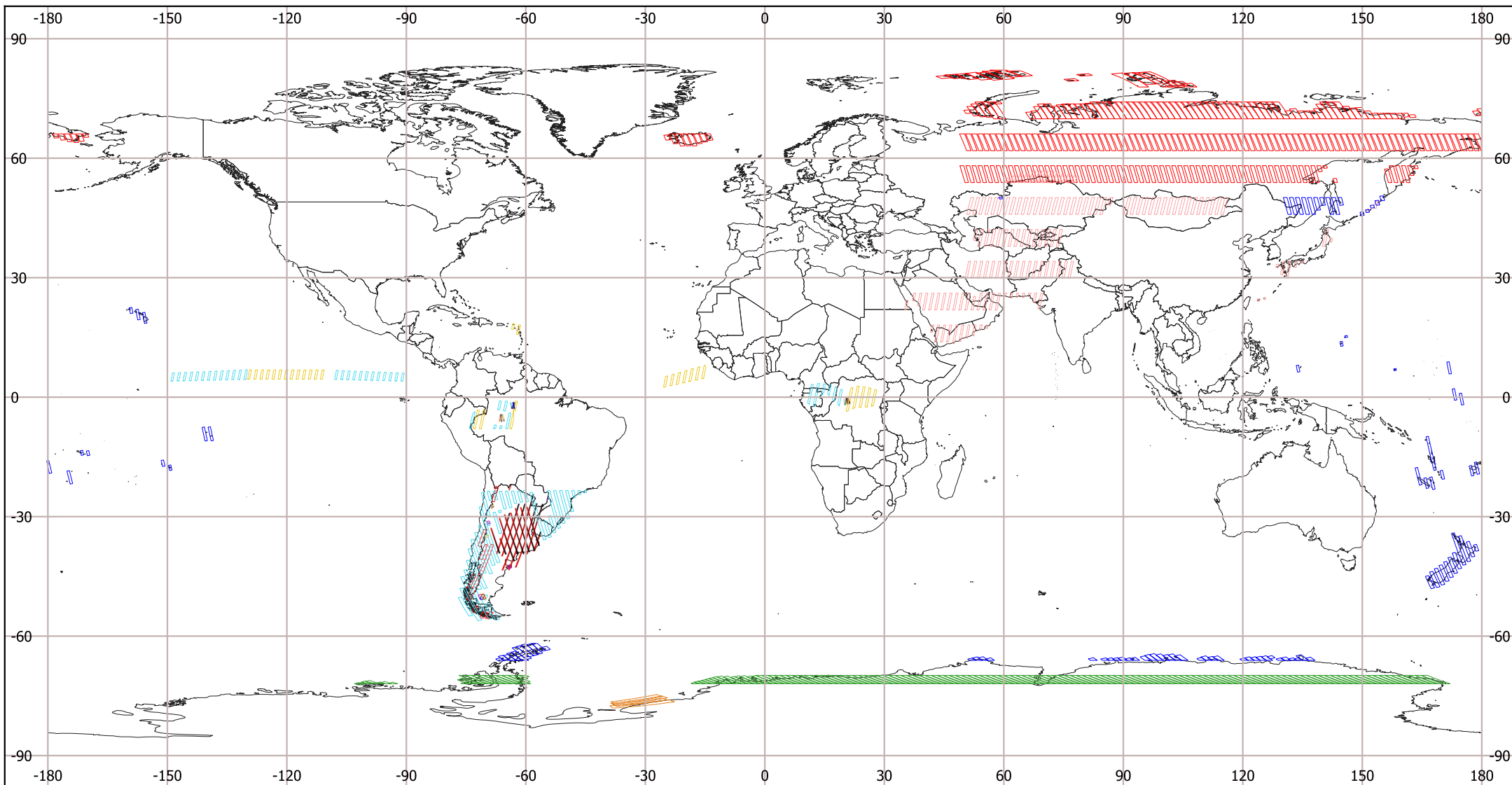












SAOCOM 1B IMAS CYCLE 11 STRIPMAP

(Jun 10 - Jun 25 2023)



Acquisition modes

 S1DP_ASC	 S2DP_DES	 S4DP_ASC	 S5DP_DES	 S6QP_DES	 S10QP_ASC
 S1DP_DES	 S2QP_DES	 S4DP_DES	 S5QP_DES	 S7QP_ASC	 S10QP_DES
 S1QP_ASC	 S3DP_ASC	 S4QP_ASC	 S6DP_ASC	 S7QP_DES	 S8QP_ASC
 S1QP_DES	 S3DP_DES	 S4QP_DES	 S6DP_DES	 S8QP_DES	 S9QP_DES
 S2DP_ASC	 S3QP_ASC	 S5DP_ASC	 S6QP_ASC		

Abbreviations

S Stripmap	DES Descending
TN Topsar Narrow	SP Single Polarization
TW Topsar Wide	DP Dual Polarization
ASC Ascending	QP Quad Polarization

Sistema de Referencia de Coordenadas WGS 84 - EPSG 4326

Países del mundo
 "Capa descargada de <http://tapiquen-sig.jimdo.com>. Carlos Efraín Porto Tapiquén. Orogénesis Soluciones Geográficas. Porlamar, Venezuela, 2015."

© 2023 CONAE
 Todos los derechos reservados/All rights reserved