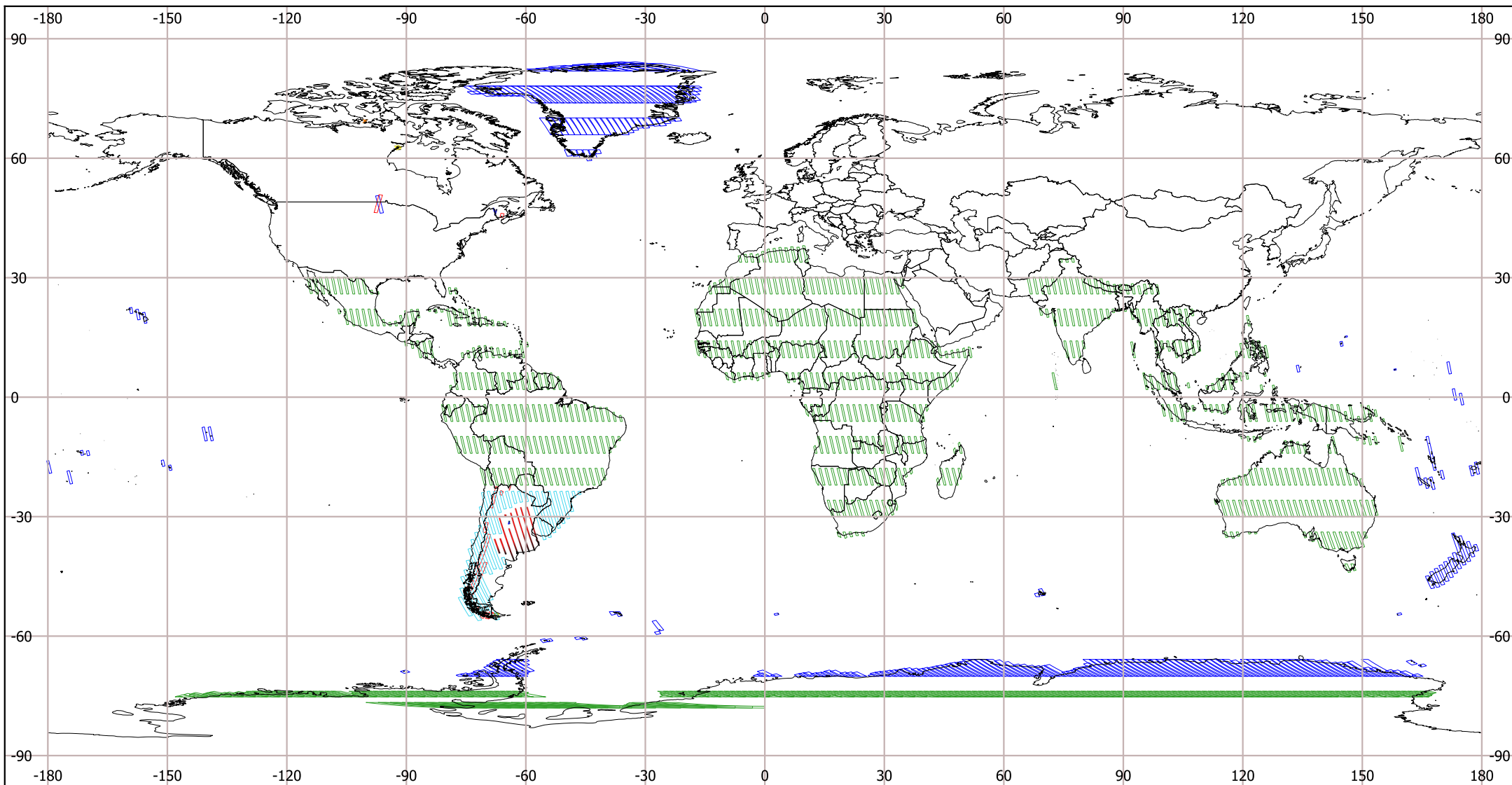


















SAOCOM 1A IMAS CYCLE 16 STRIPMAP

(Aug 29 - Sep 13 2022)



Legend

 S1QP_ASC	 S3DP_ASC	 S4QP_DES	 S6DP_DES
 S1QP_DES	 S3DP_DES	 S5DP_ASC	 S6QP_ASC
 S3SP_ASC	 S4DP_ASC	 S5DP_DES	 S6QP_DES
 S3SP_DES	 S4QP_ASC	 S6DP_ASC	 S8QP_ASC

Abbreviations

S Stripmap	DES Descending
TN Topsar Narrow	SP Single Polarization
TW Topsar Wide	DP Dual Polarization
ASC Ascending	QP Quad Polarization

Coordinate Reference System WGS 84 - EPSG 4326

Países del mundo
 "Capa descargada de <http://tapiquen-sig.jimdo.com>. Carlos Efraín Porto Tapiquén. Orogénesis Soluciones Geográficas. Porlamar, Venezuela, 2015."

© 2022 CONAE
 Todos los derechos reservados/All rights reserved