

ALTURAS HIDROMÉTRICAS 03 de marzo de 2019


| | |
|--------------------|------|
| PARANÁ | 3.03 |
| DIAMANTE | 3.79 |
| SAN MARTÍN | 4.16 |
| ROSARIO | 3.88 |
| VILLA CONSTITUCIÓN | 3.52 |
| SAN NICOLAS | 3.24 |
| RAMALLO | 2.95 |
| SAN PEDRO | 2.50 |






SUBSECRETARÍA DE PUERTOS, VÍAS NAVEGABLES Y MARINA MERCANTE
DIRECCIÓN NACIONAL DE CONTROL DE PUERTOS Y VÍAS NAVEGABLES

RÍO DE LA PLATA - RÍO PARANÁ

RUTA DE ULTRAMAR

PROFUNDIDADES MÍNIMAS DÍA: 03 de marzo de 2019


| KM DESDE | KM HASTA | DENOMINACIÓN (Afectado a Régimen de Mareas) | KM CRÍTICO APROY | ANCHO CANAL (m) | PROF. AL CERO (m) | OBSERVACIONES | FECHA ÚLTIMO RELEVAMIENTO |
|--|----------|--|---------------------|-----------------------|-------------------------|--|------------------------------|
| <u>RIO DE LA PLATA</u> | | | | | | | |
| 239.1 | 121.0 | CANAL PUNTA INDIO | 147.2 | 100 | -10.50 | | 25/10/2018 |
| 121.0 | 81.0 | CANAL INTERMEDIO | 83.0 | 100 | -10.50 | | 29-31/1y1/02/2019 |
| 81.0 | 57.0 | PASO BANCO CHICO | 58.7 | 100 | -10.60 | | 29/01/2019 |
| 57.0 | 37.0 | RADA EXTERIOR | 53.0 | 100 | -10.90 | | 15y16/01/2019 |
| 37.0 | 12.0 | C. ACC. PTO.BUENOS AIRES | 13.0 | 100 | -10.60 | | 9-10-11y14/01/2019 |
| 12.0 | 42.0 | CANAL ING. EMILIO MITRE | 23.7 | 100 | -10.50 |  (C) | 14y17/12/2018 |
| 42.0 | 46.3 | CANAL ING. EMILIO MITRE | 42.2 | 100 | -12.70 | | 14y17/12/2018 |
| 46.3 | 49.8 | CANAL ING. EMILIO MITRE | 47.2 | 102 | -11.10 | | 14y17/12/2018 |
| <u>RIO PARANÁ DE LAS PALMAS</u> | | | | | | | |
| 49.8 | 58.4 | ISLA LUCHA | 56.7 | 140 | -10.80 | | 22/02/2019 |
| 58.4 | 84.8 | EV. ISLA LUCHA / TORDILLO | 61.6 | 122 | -11.60 | | 21y22/02/2019 |
| 84.8 | 86.9 | VUELTA DEL TORDILLO | 86.1 | 165 | -11.30 | | 21/02/2019 |
| 86.9 | 88.6 | EV. TORDILLO / HINOJO | 88.2 | 200 | -12.00 | | 21/02/2019 |
| 88.6 | 90.4 | VUELTA DEL HINOJO | 88.7 | 222 | -12.60 | | 20y21/02/2019 |
| 90.4 | 92.2 | EV. HINOJO / CAMPANA | 91.4 | 189 | -14.30 | | 20/02/2019 |
| 92.2 | 99.0 | VUELTA CAMPANA | 94.4 | 165 | -12.30 | | 20/02/2019 |
| 99.0 | 99.7 | EV. CAMPANA / VUELTA DEL ESTE | 99.0 | 165 | -11.90 | | 20/02/2019 |
| 99.7 | 103.5 | VUELTA DEL ESTE | 100.4 | 116 | -11.00 | | 19/02/2019 |
| 103.5 | 112.4 | EV. DEL ESTE / LOS BARBONES | 103.5 | 204 | -11.50 | | 19/02/2019 |
| 112.4 | 121.3 | VUELTA DE LOS BARBONES | 120.2 | 205 | -11.40 | | 18/02/2019 |
| 121.3 | 125.0 | EV. BARBONES / SAN ANTONIO | 121.4 | 183 | -12.30 | | 18/02/2019 |
| 125.0 | 128.0 | VUELTA SAN ANTONIO | 126.1 | 238 | -11.50 | | 15/02/2019 |
| 128.0 | 128.9 | EV. SAN ANTONIO / AB.LAS LIMAS | 128.8 | 166 | -14.20 | | 15/02/2019 |
| 128.9 | 132.0 | VUELTA ABAJO LAS LIMAS | 131.6 | 187 | -11.50 | | 15/02/2019 |
| 132.0 | 133.7 | VUELTA LAS LIMAS | 133.2 | 116 | -12.00 | | 14/02/2019 |
| 133.7 | 134.5 | EV. LAS LIMAS / DEL PELADO | 133.8 | 200 | -14.30 | | 14/02/2019 |
| 134.5 | 137.1 | VUELTA DEL PELADO | 136.0 | 225 | -11.80 | | 14/02/2019 |
| 137.1 | 139.3 | EV. DEL PELADO / LOS PATOS | 138.8 | 139 | -12.60 | | 14/02/2019 |
| 139.3 | 146.4 | VUELTA LOS PATOS | 142.0 | 185 | -12.00 | | 13/02/2019 |
| 146.4 | 157.0 | CANCHA LARGA | 154.8 | 174 | -12.10 | | 08/02/2019 |
| 157.0 | 159.3 | ZANJA MERCADAL | 157.8 | 213 | -11.80 | | 07/02/2019 |
| 159.3 | 173.7 | ANGOSTURA DE LA ISLETA | 172.9 | 140 | -11.70 | | 06y07/02/2019 |
| 173.7 | 175.3 | ANGOSTURA DE LA BASE | 174.3 | 172 | -11.30 | | 05/02/2019 |
| 175.3 | 180.4 | BIFURCACION | 176.2 | 155 | -11.20 | | 04/02/2019 |
| <u>RIO PARANÁ</u> | | | | | | | |
| 234.1 | 276.0 | EP. BIFURCACION/AB.LOS RATONES | 240.1 | 116 | -11.90 | | 6-7y8/11/2018 |


| KM DESDE | KM HASTA | DENOMINACIÓN | KM CRÍTICO APROX | ANCHO CANAL (m) | PROF. AL CERO (m) | ALT. HIDROM. (m) | PROF. EFECTIVA (m) | OBSERVACIONES | FECHA ÚLTIMO RELEVAMIENTO |
|----------|----------|---|------------------|-----------------|-------------------|------------------|--------------------|--|---------------------------|
| 276.0 | 286.6 | EP. BIFURCACION / AB.LOS RATONES | 283.5 | 116 | -11.90 | 2.57 | 14.47 | | 05y06/11/2018 |
| 286.6 | 290.6 | ABAJO LOS RATONES | 288.2 | 116 | -10.20 | 2.61 | 12.81 | | 06/11/2018 |
| 290.6 | 292.5 | EP. AB.LOS RATONES / LOS RATONES | 292.2 | 116 | -10.90 | 2.65 | 13.55 | | 05/11/2018 |
| 292.5 | 296.4 | LOS RATONES | 294.9 | 116 | -9.30 | 2.67 | 11.97 |  (A) A partir del 4-3 | 11/01/2019 |
| 296.4 | 308.5 | EP. LOS RATONES / ARRIBA OBLIGADO | 308.5 | 116 | -10.40 | 2.80 | 13.20 | | 05/11/2018 |
| 308.5 | 313.0 | ARRIBA OBLIGADO | 310.1 | 116 | -9.40 | 2.81 | 12.21 |  (A) | 10/01/2019 |
| 313.0 | 315.0 | EP. ARRIBA OBLIGADO/AB.LAS HERMANAS | 314.9 | 116 | -10.80 | 2.86 | 13.66 | | 28/02/2019 |
| 315.0 | 317.0 | ABAJO LAS HERMANAS B.I. | 316.0 | 116 | -10.08 | 2.87 | 12.95 | | 01/11/2018 |
| 317.0 | 320.4 | EP. AB.LAS HERMANAS / LAS HERMANAS | 320.3 | 116 | -9.50 | 2.91 | 12.41 | | 28/02/2019 |
| 320.4 | 325.3 | LAS HERMANAS B.I. | 321.2 | 116 | -9.10 | 2.92 | 12.02 | | 27/02/2019 |
| 325.3 | 330.2 | EP. LAS HERMANAS B.I / CORT. ISLA NUEVA | 325.3 | 116 | -11.70 | 2.95 | 14.65 | | 19/02/2019 |
| 330.2 | 344.0 | CORTADA ISLA NUEVA | 341.8 | 116 | -8.00 | 3.12 | 11.12 | | 22/02/2019 |
| 344.0 | 351.3 | EP.CORTADA ISLA NUEVA / YAGUARON | 344.2 | 124 | -9.90 | 3.15 | 13.05 | | 18y19/02/2019 |
| 351.3 | 358.8 | YAGUARON | 358.1 | 116 | -8.90 | 3.29 | 12.19 | | 15y18/02/2019 |
| 358.8 | 380.9 | EP. YAGUARON / PARAGUAYO | 360.5 | 116 | -10.40 | 3.38 | 13.78 | | 11/12/2018 |
| 380.9 | 392.2 | PARAGUAYO | 388.4 | 116 | -7.70 | 3.67 | 11.37 |  (D) | 08/02/2019 |
| 392.2 | 398.4 | EP. PARAGUAYO / AB. ALVEAR | 398.3 | 116 | -9.90 | 3.75 | 13.65 | | 05/02/2019 |
| 398.4 | 400.4 | ABAJO ALVEAR | 399.8 | 116 | -8.80 | 3.76 | 12.56 | | 08/01/2019 |
| 400.4 | 403.4 | EP. AB. ALVEAR/ALVEAR | 402.1 | 116 | -8.60 | 3.78 | 12.38 | | 24/01/2019 |
| 403.4 | 408.7 | ALVEAR | 406.3 | 100 | -7.80 | 3.81 | 11.61 |  (B) | 24/01/2019 |
| 408.7 | 412.7 | EP. ALVEAR/C. MUELLES PTO. ROSARIO | 408.9 | 116 | -9.60 | 3.83 | 13.43 | | 23/01/2019 |
| 412.7 | 418.5 | C.MUELLES PUERTO ROSARIO | 418.0 | 200 | -7.90 | 3.90 | 11.80 | | 22/01/2019 |
| 418.5 | 429.3 | EP. C.DE LOS MUELLES / BORGHI | 418.6 | 194 | -8.80 | 3.90 | 12.70 | | 21/01/2019 |
| 429.3 | 438.9 | BORGHI | 437.7 | 116 | -8.60 | 4.07 | 12.67 | | 16y18/01/2019 |
| 438.9 | 449.8 | EP. BORGHI/BELLA VISTA | 449.7 | 116 | -9.10 | 4.17 | 13.27 | | 15/01/2019 |
| 449.8 | 452.1 | BELLA VISTA | 450.5 | 116 | -7.50 | 4.15 | 11.65 | | 14/01/2019 |
| 452.1 | 460.0 | EP. BELLA VISTA / AB. CORRENTOSO | 453.8 | 116 | -8.60 | 4.13 | 12.73 | | 29y30/10/2018 |
| 460.0 | 472.3 | EP. BELLA VISTA / AB. CORRENTOSO | 470.4 | 116 | -7.00 | 4.06 | 11.06 | | 29y30/10/2018 |
| 472.3 | 475.3 | ABAJO CORRENTOSO | 474.9 | 116 | -4.60 | 4.04 | 8.64 | | 11/01/2019 |
| 475.3 | 490.5 | EP. AB. CORRENTOSO / PARANACITO | 475.4 | 116 | -5.50 | 4.04 | 9.54 | | 04/02/2019 |
| 490.5 | 494.5 | PARANACITO | 494.2 | 116 | -5.20 | 3.96 | 9.16 | | 31/01/2019 |
| 494.5 | 503.0 | EP. PARANACITO / TACUANI | 495.4 | 116 | -5.60 | 3.95 | 9.55 | | 30/01/2019 |
| 503.0 | 521.6 | TACUANI | 521.0 | 116 | -4.80 | 3.84 | 8.64 | | 18/02/2019 |
| 521.6 | 531.6 | ABAJO DIAMANTE | 527.3 | 116 | -5.40 | 3.81 | 9.21 | | 19/02/2019 |
| 531.6 | 542.2 | LOS CHIVOS | 537.4 | 116 | -6.00 | 3.74 | 9.74 | | 19/02/2019 |
| 542.2 | 553.2 | RAIGONES | 552.7 | 116 | -5.50 | 3.57 | 9.07 | | 21/02/2019 |
| 553.2 | 564.4 | EP. RAIGONES/PARACAO | 561.3 | 116 | -6.50 | 3.47 | 9.97 | | 20/02/2019 |
| 564.4 | 568.8 | PARACAO | 568.8 | 116 | -9.90 | 3.39 | 13.29 | | 21/02/2019 |
| 568.8 | 571.8 | EP. PARACAO / ANIMAS | 571.8 | 116 | -9.90 | 3.36 | 13.26 | | 21/02/2019 |
| 571.8 | 574.5 | ANIMAS | 573.0 | 116 | -5.40 | 3.34 | 8.74 | | 21/02/2019 |
| 574.5 | 578.9 | EP. ANIMAS / TRAGADERO | 575.5 | 116 | -7.30 | 3.32 | 10.62 | | 22/02/2019 |
| 578.9 | 584.0 | TRAGADERO | 582.4 | 116 | -5.00 | 3.24 | 8.24 |  (E) | 22/02/2019 |

 (A) OPERANDO DRAGA A. NUÑEZ CABEZA DE VACA

 (B) OPERANDO DRAGA NIÑA

 (C) OPERANDO DRAGA CAP.NUÑEZ

 (D) OPERANDO DRAGA MANZANILLO

 (E) OPERANDO DRAGA VESPUCCI

NOTA: Se emite en página web www.argentina.gob.ar/puertos-vias-navegables-y-marina-mercante