





| | |
|--------------------|------|
| PARANÁ | 1.91 |
| DIAMANTE | 2.33 |
| SAN MARTÍN | 2.50 |
| ROSARIO | 2.56 |
| VILLA CONSTITUCIÓN | 2.29 |
| SAN NICOLAS | 2.19 |
| RAMALLO | 2.03 |
| SAN PEDRO | 1.72 |

SUBSECRETARÍA DE PUERTOS Y VÍAS NAVEGABLES
DIRECCIÓN NACIONAL DE CONTROL DE PUERTOS Y VÍAS NAVEGABLES
RÍO DE LA PLATA - RÍO PARANÁ
ruta de ULTRAMAR

PROFUNDIDADES MÍNIMAS DÍA: 16 de Marzo de 2024

| KM DESDE | KM HASTA | DENOMINACIÓN (Afectado a Régimen de Mareas) | KM CRÍTICO APROX. | ANCHO CANAL (m) | PROF. AL CERO (m) | OBSERVACIONES | FECHA ÚLTIMO RELEVAMIENTO |
|---------------------------------|----------|--|-------------------|-----------------|-------------------|---|---------------------------|
| RIO DE LA PLATA | | | | | | | |
| 239.1 | 121.0 | CANAL PUNTA INDIO | 171.8 | 100 | -10.40 |  (E) | 1y2/10/2023 |
| 121.0 | 81.0 | CANAL INTERMEDIO | 98.8 | 106 | -10.40 | | 27y28/09/2023 |
| 81.0 | 57.0 | PASO BANCO CHICO | 77.3 | 100 | -10.70 | | 28/09/2023 |
| 57.0 | 37.0 | RADA EXTERIOR | 45.7 | 100 | -11.10 | | 24/09/2023 |
| 37.0 | 12.0 | CANAL BROWN | 12.2 | 177 | -10.50 |  (B) | 21/09/2023 |
| 12.0 | 42.0 | CANAL ING. EMILIO MITRE | 13.6 | 100 | -10.60 | | 18y21/09/2023 |
| 42.0 | 46.3 | CANAL ING. EMILIO MITRE | 44.6 | 100 | -12.80 | | 18/09/2023 |
| 46.3 | 49.8 | CANAL ING. EMILIO MITRE | 47.6 | 106 | -10.80 | | 18/09/2023 |
| RIO PARANÁ DE LAS PALMAS | | | | | | | |
| 49.8 | 58.4 | ISLA LUCHA | 50.0 | 140 | -11.00 | | 23/02/2024 |
| 58.4 | 84.8 | EV. ISLA LUCHA / TORDILLO | 60.8 | 126 | -11.60 | | 21y22/02/2024 |
| 84.8 | 86.9 | VUELTA DEL TORDILLO | 86.1 | 165 | -10.90 | | 20/02/2024 |
| 86.9 | 88.6 | EV. TORDILLO / HINOJO | 88.4 | 214 | -11.70 | | 20/02/2024 |
| 88.6 | 90.4 | VUELTA DEL HINOJO | 89.6 | 220 | -13.40 | | 20/02/2024 |
| 90.4 | 92.2 | EV. HINOJO / CAMPANA | 91.7 | 176 | -13.00 | | 20/02/2024 |
| 92.2 | 99.0 | VUELTA CAMPANA | 94.5 | 165 | -11.70 | | 19/02/2024 |
| 99.0 | 99.7 | EV. CAMPANA / VUELTA DEL ESTE | 99.4 | 213 | -11.90 | | 19/02/2024 |
| 99.7 | 103.5 | VUELTA DEL ESTE | 103.5 | 204 | -11.50 | | 19/02/2024 |
| 103.5 | 112.4 | EV. DEL ESTE / LOS BARBONES | 107.4 | 122 | -11.90 | | 16/02/2024 |
| 112.4 | 121.3 | VUELTA DE LOS BARBONES | 114.8 | 160 | -11.50 | | 14/02/2024 |
| 121.3 | 125.0 | EV. BARBONES / SAN ANTONIO | 124.8 | 202 | -12.60 | | 13/02/2024 |
| 125.0 | 128.0 | VUELTA SAN ANTONIO | 126.1 | 235 | -12.10 | | 12/02/2024 |
| 128.0 | 128.9 | EV. SAN ANTONIO / AB.LAS LIMAS | 128.9 | 165 | -14.00 | | 12/02/2024 |
| 128.9 | 132.0 | VUELTA ABAJO LAS LIMAS | 131.8 | 192 | -11.30 | | 09/02/2024 |
| 132.0 | 133.7 | VUELTA LAS LIMAS | 132.8 | 206 | -11.80 | M.D. reducida 5m en Km 132,8 | 09/02/2024 |
| 133.7 | 134.5 | EV. LAS LIMAS / DEL PELADO | 133.9 | 200 | -13.60 | | 09/02/2024 |
| 134.5 | 137.1 | VUELTA DEL PELADO | 136.2 | 228 | -11.60 | | 09y12/02/2024 |
| 137.1 | 139.3 | EV. DEL PELADO / LOS PATOS | 138.5 | 156 | -12.20 | | 08/02/2024 |
| 139.3 | 146.5 | VUELTA LOS PATOS | 141.7 | 185 | -11.20 | | 09y12/02/2024 |
| 146.5 | 157.0 | CANCHA LARGA | 155.0 | 174 | -11.40 | | 08/02/2024 |
| 157.0 | 159.3 | ZANJA MERCADAL | 157.2 | 174 | -11.40 | | 07/02/2024 |
| 159.3 | 173.7 | ANGOSTURA DE LA ISLETA | 166.4 | 134 | -11.00 | | 06/02/2024 |
| 173.7 | 175.3 | ANGOSTURA DE LA BASE | 174.3 | 155 | -11.30 | M.D. reducida 20m entre Kms 174,1 y 174,3 | 05,06y08/02/2024 |
| 175.3 | 180.4 | BIFURCACION | 179.0 | 155 | -11.10 | | 08/02/2024 |
| RIO PARANÁ | | | | | | | |
| 234.1 | 276.0 | EP. BIFURCACION/AB.LOS RATONES | 240.5 | 116 | -12.30 | | 29,30y31/01/2024 |


| KM DESDE | KM HASTA | DENOMINACIÓN | KM CRÍTICO APROX. | ANCHO CANAL (m) | PROF. AL CERO (m) | ALT. HIDROM. (m) | PROF. EFECTIVA (m) | OBSERVACIONES | FECHA ÚLTIMO RELEVAMIENTO |
|----------|----------|--|-------------------|-----------------|-------------------|------------------|--------------------|--|---------------------------|
| 276.0 | 281.3 | EP. BIFURCACION / AB.LOS RATONES | 276.6 | 116 | -10.60 | 1.72 | 12.32 | | 20y21/12/2023 |
| 281.3 | 290.3 | ABAJO LOS RATONES B.D. | 287.1 | 116 | -10.10 | 1.79 | 11.89 |  (A) | 21/12/2023 |
| 290.3 | 292.5 | EP. AB.LOS RATONES / LOS RATONES | 290.4 | 116 | -10.40 | 1.81 | 12.21 | | 20/12/2023 |
| 292.5 | 296.4 | LOS RATONES | 295.0 | 116 | -10.20 | 1.84 | 12.04 | | 21/12/2023 |
| 296.4 | 308.5 | EP. LOS RATONES / ARRIBA OBLIGADO | 308.3 | 116 | -10.50 | 1.92 | 12.42 | | 20/12/2023 |
| 308.5 | 313.0 | ARRIBA OBLIGADO | 310.4 | 110 | -9.80 | 1.94 | 11.74 | M.I. reducida 10m en Km 308,6 | 19/12/2023 |
| 313.0 | 314.9 | EP. ARRIBA OBLIGADO/LAS HERMANAS B.D | 313.1 | 122 | -15.00 | 1.95 | 16.95 | | 14/03/2024 |
| 314.9 | 325.8 | LAS HERMANAS B.D. | 325.1 | 116 | -9.40 | 1.99 | 11.39 | M.D. reducida 5m en Km 319,6 | 14/03/2024 |
| 325.8 | 330.2 | EP. LAS HERMANAS B.D/ CORT. ISLA NUEVA | 325.9 | 116 | -12.00 | 1.99 | 13.99 | | 12/03/2024 |
| 330.2 | 344.0 | CORTADA ISLA NUEVA | 343.0 | 136 | -9.30 | 2.14 | 11.44 | M.D. reducida 5m entre Km 341,5 y Km 341,8 | 11y12/03/2024 |
| 344.0 | 351.3 | EP.CORTADA ISLA NUEVA / YAGUARON | 344.0 | 135 | -9.90 | 2.15 | 12.05 | | 11/03/2024 |
| 351.3 | 358.8 | YAGUARON | 357.7 | 116 | -9.50 | 2.24 | 11.74 | | 08/03/2024 |
| 358.8 | 380.9 | EP. YAGUARON / PARAGUAYO | 369.5 | 116 | -10.50 | 2.30 | 12.80 | | 06y07/03/2024 |
| 380.9 | 392.2 | PARAGUAYO | 391.6 | 116 | -9.20 | 2.42 | 11.62 | Precaución M.D. en Km. 391 | 05y06/03/2024 |
| 392.2 | 398.4 | EP. PARAGUAYO / AB. ALVEAR | 396.9 | 116 | -10.20 | 2.45 | 12.65 | | 04/03/2024 |
| 398.4 | 400.4 | ABAJO ALVEAR | 399.0 | 116 | -9.40 | 2.46 | 11.86 | | 04/03/2024 |
| 400.4 | 403.4 | EP. AB. ALVEAR/ALVEAR | 403.3 | 116 | -9.70 | 2.49 | 12.19 | | 01/03/2024 |
| 403.4 | 408.7 | ALVEAR | 405.9 | 116 | -9.40 | 2.50 | 11.90 | | 13/03/2024 |
| 408.7 | 412.7 | EP. ALVEAR/C. MUELLES PTO. ROSARIO | 408.7 | 116 | -8.90 | 2.52 | 11.42 | | 01/03/2024 |
| 412.7 | 418.5 | C.MUELLES PUERTO ROSARIO | 417.3 | 200 | -9.10 | 2.56 | 11.66 | | 28/02/2024 |
| 418.5 | 428.8 | EP. C.DE LOS MUELLES / BORGHI | 428.0 | 116 | -9.70 | 2.54 | 12.24 | | 28/02/2024 |
| 428.8 | 438.9 | BORGHI | 432.0 | 116 | -8.90 | 2.53 | 11.43 | | 27/02/2024 |
| 438.9 | 449.8 | EP. BORGHI/BELLA VISTA | 446.8 | 116 | -8.70 | 2.50 | 11.20 | Datos suministrados por AGP | 22/02/2024 |
| 449.8 | 452.1 | BELLA VISTA | 450.1 | 116 | -8.80 | 2.50 | 11.30 | | 04/03/2024 |
| 452.1 | 460.0 | EP. BELLA VISTA / AB. CORRENTOSO | 452.2 | 116 | -8.90 | 2.49 | 11.39 | | 21/02/2024 |
| 460.0 | 472.3 | EP. BELLA VISTA / AB. CORRENTOSO | 463.9 | 116 | -7.10 | 2.47 | 9.57 | | 23y24/11/2023 |
| 472.3 | 475.3 | ABAJO CORRENTOSO | 474.6 | 116 | -5.10 | 2.45 | 7.55 | | 24/11/2023 |
| 475.3 | 490.5 | EP. AB. CORRENTOSO / PARANACITO | 475.4 | 116 | -5.40 | 2.45 | 7.85 | | 23/11/2023 |
| 490.5 | 494.5 | PARANACITO | 494.2 | 116 | -5.60 | 2.41 | 8.01 | | 23/11/2023 |
| 494.5 | 503.0 | EP. PARANACITO / TACUANI | 497.7 | 116 | -4.80 | 2.40 | 7.20 | | 22y23/11/2023 |
| 503.0 | 521.6 | TACUANI | 514.5 | 116 | -4.10 | 2.37 | 6.47 | | 21y22/11/2023 |
| 521.6 | 531.6 | ABAJO DIAMANTE | 528.9 | 106 | -4.60 | 2.34 | 6.94 | M.D. reducida 10m entre Kms 528,9 y 529,2 | 21/11/2023 |
| 531.6 | 542.2 | LOS CHIVOS | 532.2 | 116 | -5.20 | 2.33 | 7.53 | | 17/11/2023 |
| 542.2 | 553.2 | RAIGONES | 552.3 | 116 | -5.00 | 2.21 | 7.21 | | 15y16/11/2023 |
| 553.2 | 564.4 | EP. RAIGONES/PARACAO | 558.5 | 116 | -7.10 | 2.17 | 9.27 | | 14/11/2023 |
| 564.4 | 568.8 | PARACAO | 566.0 | 116 | -7.80 | 2.13 | 9.93 | | 14/11/2023 |
| 568.8 | 571.8 | EP. PARACAO / ANIMAS | 569.3 | 116 | -8.30 | 2.11 | 10.41 | | 14/11/2023 |
| 571.8 | 574.5 | ANIMAS | 573.9 | 116 | -5.30 | 2.08 | 7.38 | | 14/11/2023 |
| 574.5 | 578.7 | EP. ANIMAS / TRAGADERO | 574.5 | 100 | -5.60 | 2.07 | 7.67 | | 14/11/2023 |
| 578.7 | 584.0 | TRAGADERO | 582.2 | 116 | -4.60 | 2.03 | 6.63 |  (C) M.I reducida 16m Km 582 a 582,7 | 13y14/11/2023 |

 (A) DRAGA TACOLA OPERANDO

 (B) DRAGA A.DE ABUQUERQUE OPERANDO

 (C) DRAGA PINTA OPERANDO

 (D) DRAGA ORTELIOUS DESMOVILIZADA

 (E) DRAGA GIOVANNI VENTURI OPERANDO

 (F) DRAGA PANTO DESMOVILIZADA

 (G) DRAGA NIÑA DESMOVILIZADA