




ALTURAS HIDROMÉTRICAS 02 de agosto de 2018

| | |
|--------------------|------|
| PARANÁ | 1.80 |
| DIAMANTE | 2.19 |
| SAN MARTÍN | 2.04 |
| ROSARIO | 1.90 |
| VILLA CONSTITUCIÓN | 1.64 |
| SAN NICOLAS | 1.62 |
| RAMALLO | 1.30 |
| SAN PEDRO | 1.08 |

SUBSECRETARÍA DE PUERTOS, VÍAS NAVEGABLES Y MARINA MERCANTE
DIRECCIÓN NACIONAL DE CONTROL DE PUERTOS Y VÍAS NAVEGABLES
RÍO DE LA PLATA - RÍO PARANÁ
ruta de ULTRAMAR

PROFUNDIDADES MÍNIMAS DÍA: 02 de agosto de 2018

| KM DESDE | KM HASTA | DENOMINACIÓN (Afectado a Régimen de Mareas) | KM CRÍTICO APROX. | ANCHO CANAL (m) | PROF. AL CERO (m) | OBSERVACIONES | FECHA ÚLTIMO RELEVAMIENTO |
|--|----------|--|-------------------|-----------------|-------------------|---|---------------------------|
| <u>RÍO DE LA PLATA</u> | | | | | | | |
| 239.1 | 121.0 | CANAL PUNTA INDIO | 149.4 | 100 | -10.40 | | 28/02/2018 |
| 121.0 | 81.0 | CANAL INTERMEDIO | 92.5 | 100 | -10.90 | | 28/06/2018 |
| 81.0 | 57.0 | PASO BANCO CHICO | 59.0 | 100 | -10.80 | | 27/06/2018 |
| 57.0 | 37.0 | RADA EXTERIOR | 51.6 | 100 | -11.50 | | 15/02/2018 |
| 37.0 | 12.0 | C. ACC. PTO. BUENOS AIRES | 12.0 | 210 | -10.60 | | 19y 23/07/2018 |
| 12.0 | 42.0 | CANAL ING. EMILIO MITRE | 15.0 | 100 | -10.80 |  (C) | 19-20y 21/03/2018 |
| 42.0 | 46.3 | CANAL ING. EMILIO MITRE | 42.4 | 100 | -13.10 | | 19-20y 21/03/2018 |
| 46.3 | 49.8 | CANAL ING. EMILIO MITRE | 47.0 | 100 | -10.80 | | 19-20y 21/03/2018 |
| <u>RÍO PARANÁ DE LAS PALMAS</u> | | | | | | | |
| 49.8 | 58.4 | ISLA LUCHA | 55.2 | 140 | -11.00 | | 07/05/2018 |
| 58.4 | 84.8 | EV. ISLA LUCHA / TORDILLO | 60.0 | 131 | -11.50 | | 07y 08/05/2018 |
| 84.8 | 86.9 | VUELTA DEL TORDILLO | 86.1 | 165 | -11.80 | | 08y 09/05/2018 |
| 86.9 | 88.6 | EV. TORDILLO / HINOJO | 88.0 | 194 | -11.80 | | 09/05/2018 |
| 88.6 | 90.4 | VUELTA DEL HINOJO | 88.6 | 220 | -12.40 | | 04/05/2018 |
| 90.4 | 92.2 | EV. HINOJO / CAMPANA | 91.8 | 177 | -14.00 | | 03/05/2018 |
| 92.2 | 99.0 | VUELTA CAMPANA | 94.5 | 165 | -12.00 | | 03y 04/05/2018 |
| 99.0 | 99.7 | EV. CAMPANA / VUELTA DEL ESTE | 99.0 | 165 | -11.80 | | 03/05/2018 |
| 99.7 | 103.5 | VUELTA DEL ESTE | 100.5 | 259 | -10.90 | | 03/05/2018 |
| 103.5 | 112.4 | EV. DEL ESTE / LOS BARBONES | 107.2 | 122 | -11.40 | | 25/07/2018 |
| 112.4 | 121.3 | VUELTA DE LOS BARBONES | 120.2 | 205 | -11.10 | | 02/05/2018 |
| 121.3 | 125.0 | EV. BARBONES / SAN ANTONIO | 121.5 | 177 | -12.70 | | 25/07/2018 |
| 125.0 | 128.0 | VUELTA SAN ANTONIO | 126.5 | 235 | -12.00 | | 23/07/2018 |
| 128.0 | 128.9 | EV. SAN ANTONIO / AB.LAS LIMAS | 128.8 | 166 | -14.00 | | 27/04/2018 |
| 128.9 | 132.0 | VUELTA ABAJO LAS LIMAS | 131.7 | 189 | -11.90 | | 26/04/2018 |
| 132.0 | 133.7 | VUELTA LAS LIMAS | 132.0 | 200 | -12.20 | | 26/04/2018 |
| 133.7 | 134.5 | EV. LAS LIMAS / DEL PELADO | 134.3 | 200 | -15.20 | | 27/04/2018 |
| 134.5 | 137.1 | VUELTA DEL PELADO | 135.8 | 215 | -11.80 | | 25/04/2018 |
| 137.1 | 139.3 | EV. DEL PELADO / LOS PATOS | 138.8 | 140 | -12.60 | | 25/07/2018 |
| 139.3 | 146.4 | VUELTA LOS PATOS | 141.7 | 186 | -11.70 | | 19y 20/07/2018 |
| 146.4 | 157.0 | CANCHA LARGA | 156.8 | 174 | -11.70 | | 18/07/2018 |
| 157.0 | 159.3 | ZANJA MERCADAL | 157.5 | 188 | -12.30 | | 17y 18/07/2018 |
| 159.3 | 173.7 | ANGOSTURA DE LA ISLETA | 172.2 | 140 | -11.50 | | 12y 13/07/2018 |
| 173.7 | 175.3 | ANGOSTURA DE LA BASE | 174.5 | 172 | -11.40 | | 11, 12y 13/07/2018 |
| 175.3 | 180.4 | BIFURCACION | 179.5 | 155 | -11.20 | | 10/07/2018 |
| <u>RÍO PARANÁ</u> | | | | | | | |
| 234.1 | 276.0 | EP. BIFURCACION/AB.LOS RATONES | 240.9 | 116 | -12.40 | | 13/6 al 03/07/2018 |

| KM DESDE | KM HASTA | DENOMINACIÓN | KM | ANCHO | PROF. | ALT. | PROF. | OBSERVACIONES | FECHA ÚLTIMO RELEVAMIENTO |
|----------|----------|--|----------------|-----------|-------------|-------------|---------------|--|---------------------------|
| | | | CRÍTICO APROX. | CANAL (m) | AL CERO (m) | HIDROM. (m) | EFFECTIVA (m) | | |
| 276.0 | 286.6 | EP. BIFURCACION / AB.LOS RATONES | 276.6 | 116 | -10.10 | 1.08 | 11.18 | | 13/06/2018 |
| 286.6 | 290.6 | ABAJO LOS RATONES | 289.0 | 116 | -10.30 | 1.14 | 11.44 | | 11y 12/06/2018 |
| 290.6 | 292.5 | EP. AB.LOS RATONES / LOS RATONES | 291.2 | 116 | -10.00 | 1.15 | 11.15 | | 11/06/2018 |
| 292.5 | 296.4 | LOS RATONES | 295.0 | 116 | -10.00 | 1.17 | 11.17 | | 08/06/2018 |
| 296.4 | 308.5 | EP. L.OS RATONES / ARRIBA OBLIGADO | 308.4 | 116 | -10.20 | 1.23 | 11.43 | | 06y 07/06/2018 |
| 308.5 | 313.0 | ARRIBA OBLIGADO | 310.4 | 116 | -9.90 | 1.23 | 11.13 | | 24/07/2018 |
| 313.0 | 315.0 | EP. ARRIBA OBLIGADO/AB.LAS HERMANAS | 314.9 | 116 | -10.60 | 1.25 | 11.85 | | 01/06/2018 |
| 315.0 | 317.0 | ABAJO LAS HERMANAS B.I. | 316.4 | 116 | -9.70 | 1.26 | 10.96 | | 24/07/2018 |
| 317.0 | 320.4 | EP. AB.LAS HERMANAS / LAS HERMANAS | 320.3 | 116 | -10.00 | 1.28 | 11.28 | | 23/07/2018 |
| 320.4 | 325.3 | LAS HERMANAS B.I. | 324.0 | 116 | -9.70 | 1.30 | 11.00 | | 23/07/2018 |
| 325.3 | 330.2 | EP. LAS HERMANAS B.I // CORT. ISLA NUEVA | 325.4 | 116 | -12.40 | 1.30 | 13.70 | | 22/05/2018 |
| 330.2 | 344.0 | CORTADA ISLA NUEVA | 341.2 | 116 | -9.50 | 1.49 | 10.99 | | 28/06/2018 |
| 344.0 | 351.3 | EP.CORTADA ISLA NUEVA / YAGUARON | 344.1 | 134 | -10.10 | 1.52 | 11.62 | | 15y 16/05/2018 |
| 351.3 | 358.8 | YAGUARON | 357.8 | 116 | -9.20 | 1.67 | 10.87 | | 11y 14/05/2018 |
| 358.8 | 380.9 | EP. YAGUARON / PARAGUAYO | 374.6 | 116 | -10.40 | 1.65 | 12.05 | | 08-09y 10/05/2018 |
| 380.9 | 392.2 | PARAGUAYO | 388.1 | 116 | -9.20 | 1.75 | 10.95 | | 05/07/2018 |
| 392.2 | 398.4 | EP. PARAGUAYO / AB. ALVEAR | 397.4 | 116 | -9.20 | 1.80 | 11.00 | | 03/05/2018 |
| 398.4 | 400.4 | ABAJO ALVEAR | 398.9 | 116 | -8.80 | 1.81 | 10.61 | | 23/05/2018 |
| 400.4 | 403.4 | EP. AB. ALVEAR/ALVEAR | 402.1 | 116 | -9.00 | 1.82 | 10.82 | | 26/04/2018 |
| 403.4 | 408.7 | ALVEAR | 407.5 | 116 | -9.20 | 1.85 | 11.05 |  | (E) 22/06/2018 |
| 408.7 | 412.7 | EP. ALVEAR/C. MUELLES PTO. ROSARIO | 409.5 | 116 | -10.50 | 1.86 | 12.36 | | 25/04/2018 |
| 412.7 | 418.5 | C.MUELLES PUERTO ROSARIO | 417.9 | 200 | -8.90 | 1.91 | 10.81 | | 24/04/2018 |
| 418.5 | 429.3 | EP. C.DE LOS MUELLES / BORGHI | 418.9 | 200 | -9.20 | 1.91 | 11.11 | | 20/04/2018 |
| 429.3 | 438.9 | BORGHI | 431.8 | 116 | -9.30 | 1.97 | 11.27 | | 30/07/2018 |
| 438.9 | 449.8 | EP. BORGHI/BELLA VISTA | 449.7 | 116 | -9.50 | 2.05 | 11.55 | | 17/04/2018 |
| 449.8 | 452.1 | BELLA VISTA | 451.1 | 116 | -8.40 | 2.05 | 10.45 |  | (A) 31/05/2018 |
| 452.1 | 460.0 | EP. BELLA VISTA / AB. CORRENTOSO | 452.2 | 116 | -8.40 | 2.05 | 10.45 | | 25y 26/07/2018 |
| 460.0 | 472.3 | EP. BELLA VISTA / AB. CORRENTOSO | 470.5 | 116 | -7.15 | 2.08 | 9.23 | | 25y 26/07/2018 |
| 472.3 | 475.3 | ABAJO CORRENTOSO | 473.1 | 116 | -5.70 | 2.08 | 7.78 | | 25/07/2018 |
| 475.3 | 490.5 | EP. AB. CORRENTOSO / PARANACITO | 475.3 | 116 | -6.70 | 2.09 | 8.79 | | 25/07/2018 |
| 490.5 | 494.5 | PARANACITO | 494.0 | 116 | -5.80 | 2.12 | 7.92 | | 18y 25/07/2018 |
| 494.5 | 503.0 | EP. PARANACITO / TACUANI | 495.4 | 116 | -5.50 | 2.12 | 7.62 | | 24/07/2018 |
| 503.0 | 521.6 | TACUANI | 514.1 | 116 | -5.80 | 2.16 | 7.96 | | 17/07/2018 |
| 521.6 | 531.6 | ABAJO DIAMANTE | 526.9 | 116 | -6.00 | 2.18 | 8.18 | | 24/07/2018 |
| 531.6 | 542.2 | LOS CHIVOS | 537.1 | 116 | -6.10 | 2.17 | 8.27 | | 20y 23/07/2018 |
| 542.2 | 553.2 | RAIGONES | 552.5 | 116 | -6.00 | 2.08 | 8.08 | | 16y 23/07/2018 |
| 553.2 | 564.4 | EP. RAIGONES/PARACAO | 561.0 | 116 | -6.00 | 2.03 | 8.03 | | 16/07/2018 |
| 564.4 | 568.8 | PARACAO | 567.4 | 116 | -7.20 | 1.99 | 9.19 | | 13/07/2018 |
| 568.8 | 571.8 | EP. PARACAO / ANIMAS | 571.8 | 116 | -8.50 | 1.97 | 10.47 | | 13/07/2018 |
| 571.8 | 574.5 | ANIMAS | 573.8 | 116 | -6.00 | 1.96 | 7.96 | | 13/07/2018 |
| 574.5 | 578.9 | EP. ANIMAS / TRAGADERO | 575.0 | 116 | -8.00 | 1.95 | 9.95 | | 13/07/2018 |
| 578.9 | 584.0 | TRAGADERO | 581.5 | 116 | -6.00 | 1.91 | 7.91 | | 12/07/2018 |



(A) OPERANDO DRAGA A. N.CAB.DE VACA



(B) DRAGA NIÑA DESMOVILIZADA



(C) OPERANDO DRAGA 256-C - CAP.NUÑEZ



(D) DRAGA JAMES ENSOR DESMOVILIZADA



(E) OPERANDO DRAGA MANZANILLO II



(F) DRAGA VESPUCCI DESMOVILIZADA

NOTAS: Se emite en página web www.argentina.gov.ar/puertos-vias-navegables-y-marina-mercante